

MORGAN AND MORECAMBE OFFSHORE WIND FARMS: TRANSMISSION ASSETS

Works Plans - Onshore and Offshore – Part 2 of 2

December 2024
Rev: F02

MOR001-FLO-CON-ENV-PLN-0030
MRCNS-J3303-JVW-10011

PINS Reference: EN020028
APFP Regulations: 5(2)(j)
Document reference: B7/F02

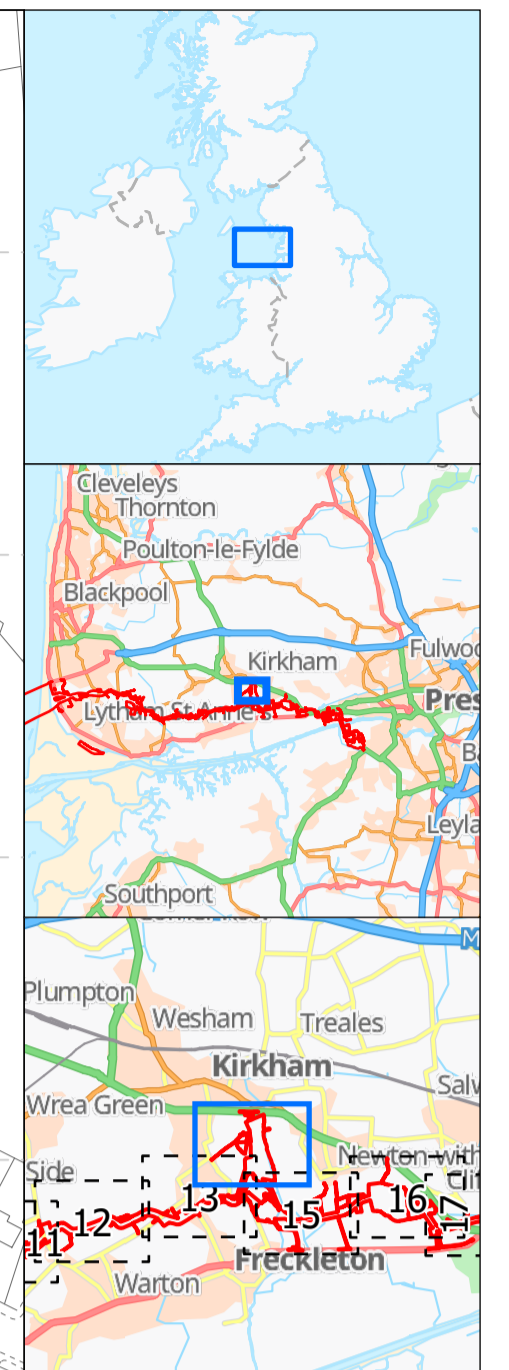
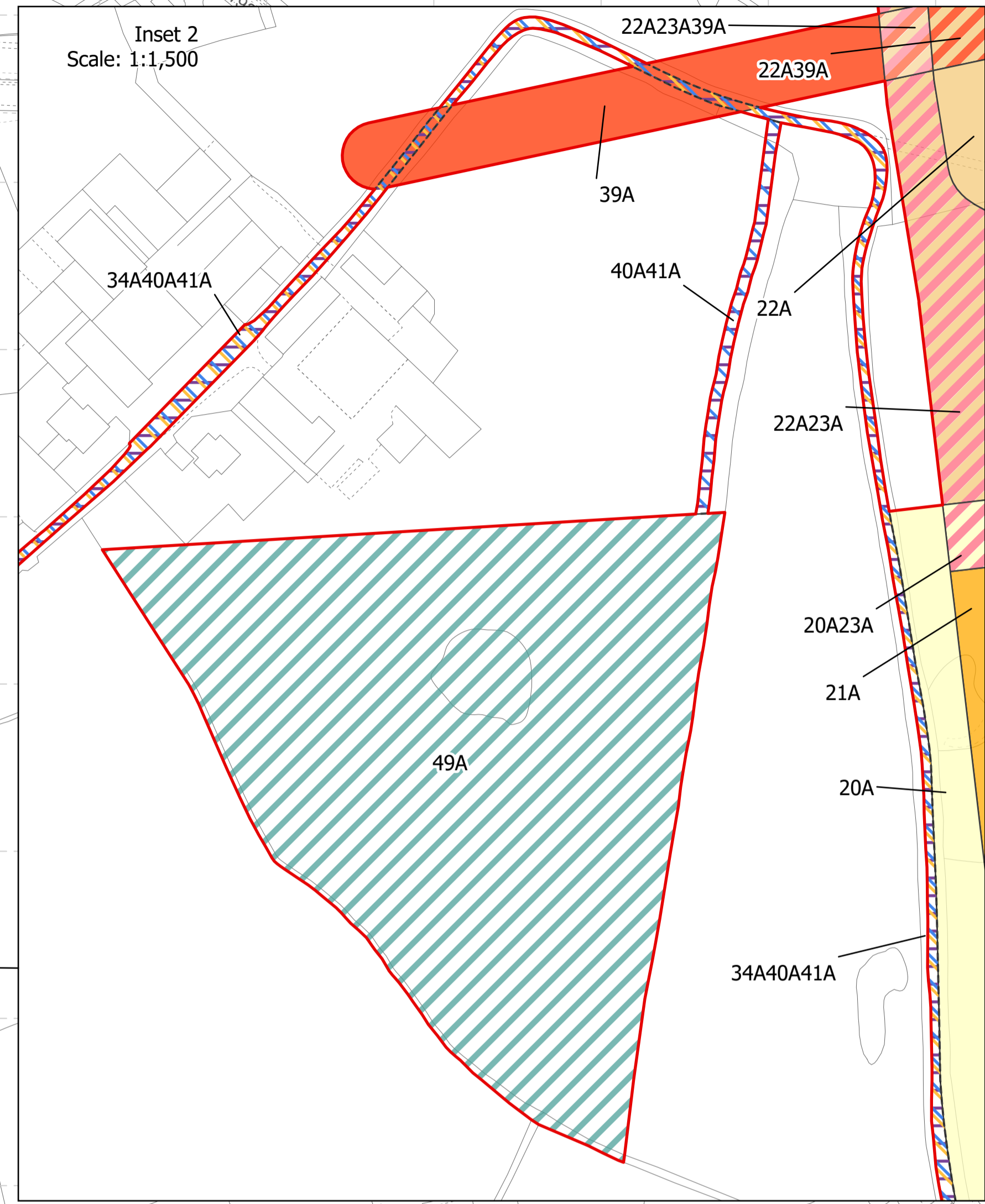
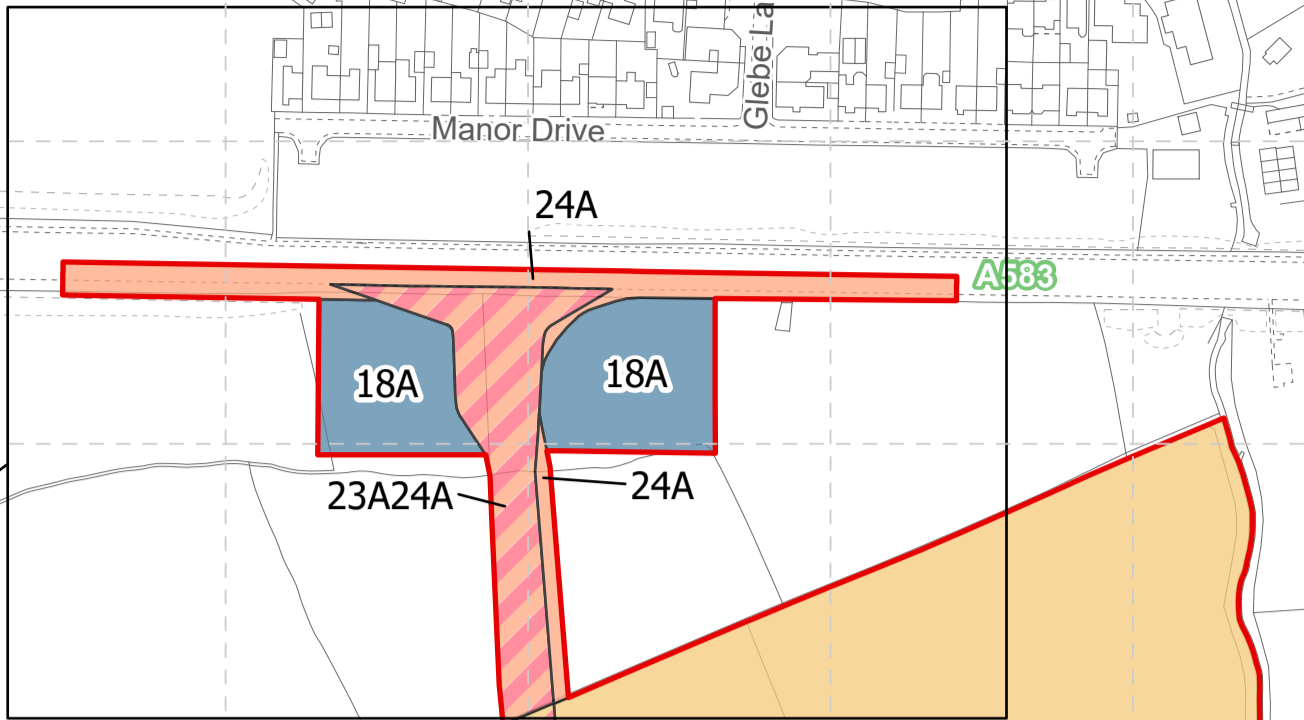
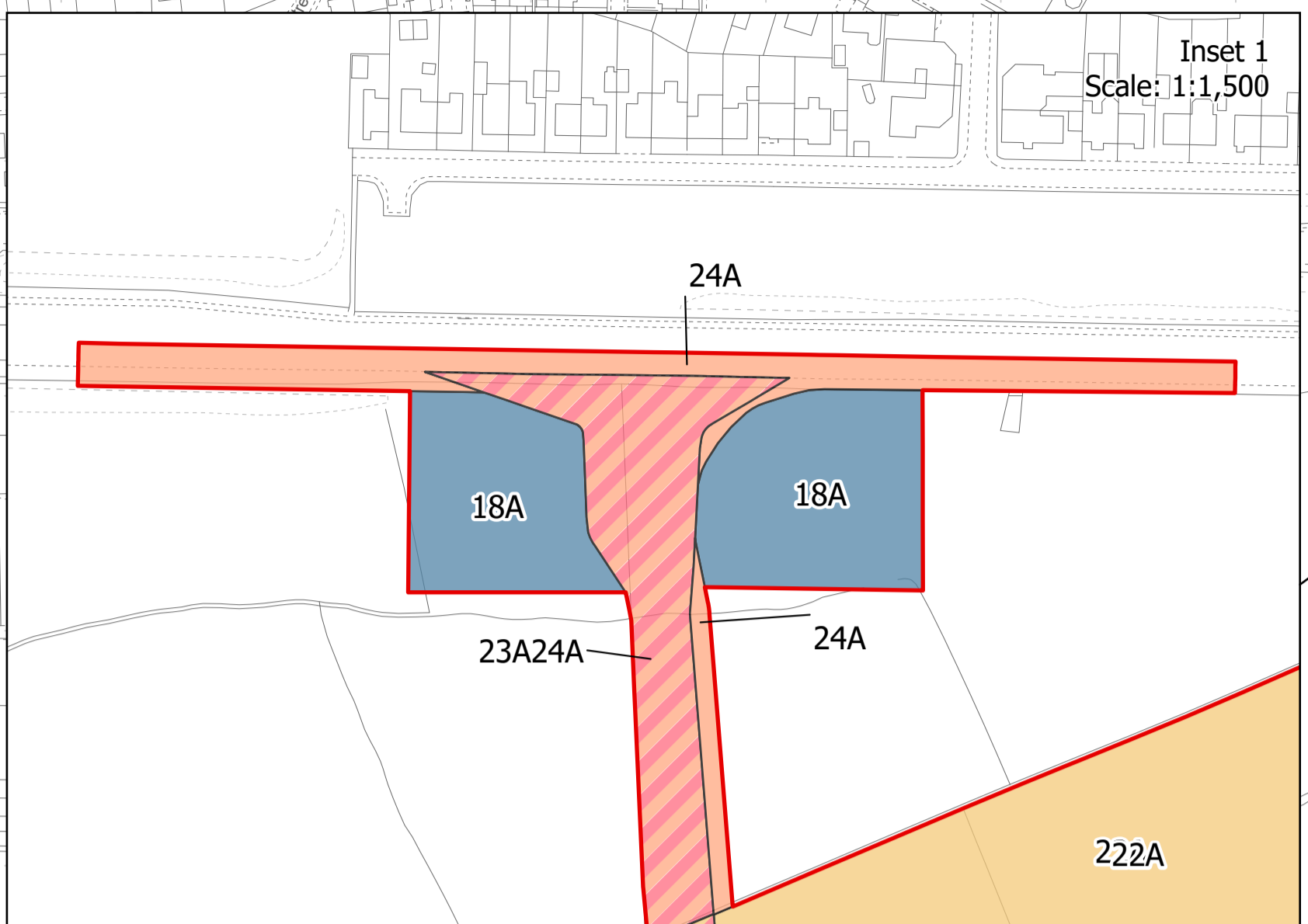
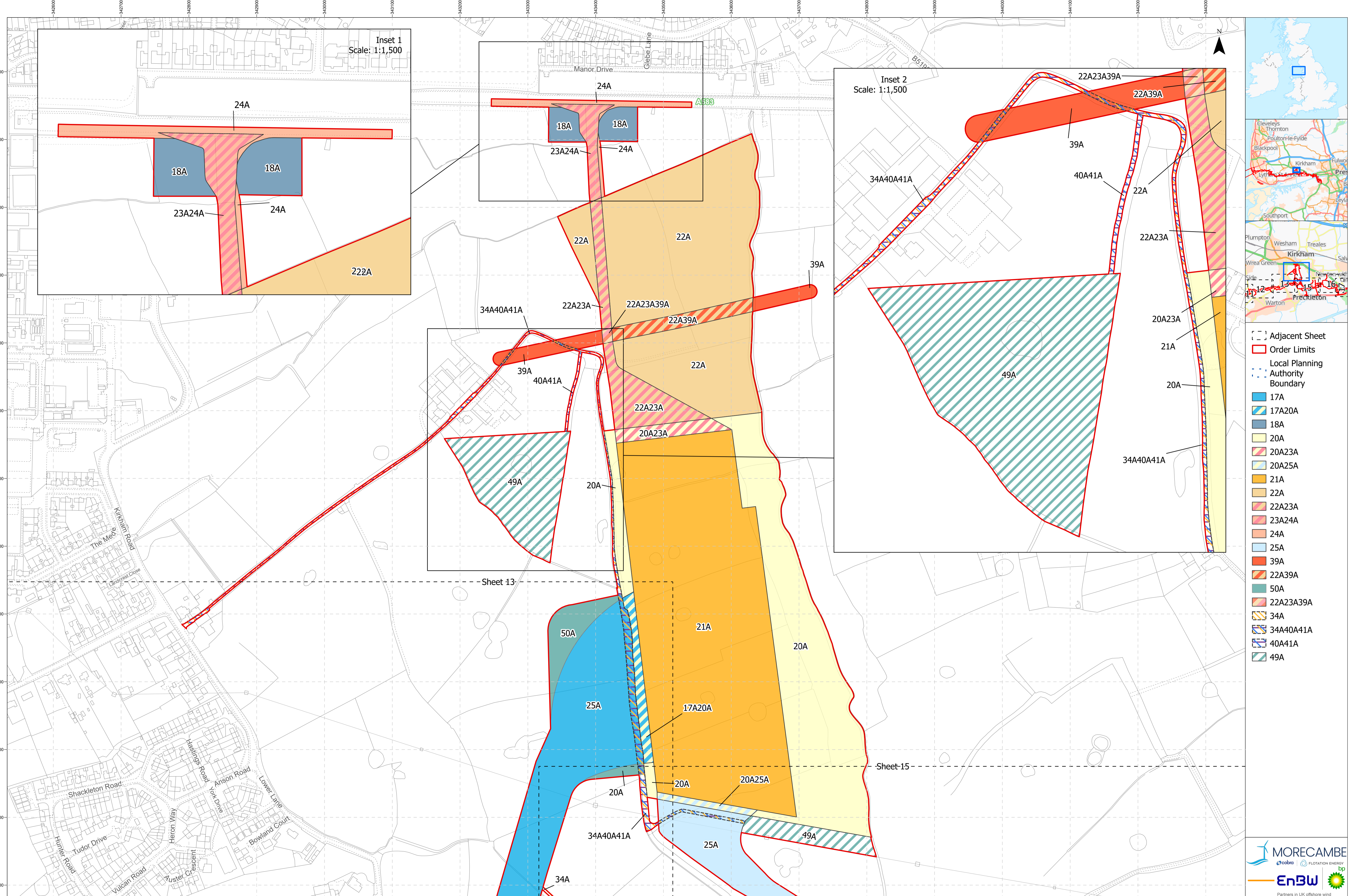
Document status					
Version	Purpose of document	Approved by	Date	Approved by	Date
F01	For issue: Application	AS	September 2024	IM	September 2024
F02	S51 advice update	AS	December 2024	IM	December 2024

Prepared by:

**Morgan Offshore Wind Limited,
 Morecambe Offshore Windfarm Ltd**

Prepared for:

**Morgan Offshore Wind Limited,
 Morecambe Offshore Windfarm Ltd**



- [Dashed Box] Adjacent Sheet
- [Red Line] Order Limits
- [Blue Dotted Line] Local Planning Authority Boundary
- [Blue Box] 17A
- [Blue/White Striped Box] 17A20A
- [Dark Blue Box] 18A
- [Yellow Box] 20A
- [Pink/White Striped Box] 20A23A
- [Light Blue/White Striped Box] 20A25A
- [Orange Box] 21A
- [Light Orange Box] 22A
- [Pink/White Striped Box] 22A23A
- [Pink/White Striped Box] 23A24A
- [Light Blue Box] 24A
- [Light Blue Box] 25A
- [Red Box] 39A
- [Red/White Striped Box] 22A39A
- [Green Box] 50A
- [Red/White Striped Box] 22A23A39A
- [Blue/White Striped Box] 34A
- [Blue/White Striped Box] 34A40A41A
- [Blue/White Striped Box] 40A41A
- [Green/White Striped Box] 49A

Project Name:
MORGAN AND MORECAMBE OFFSHORE WIND FARMS:
TRANSMISSION ASSETS

Drawing Title:
Works Plan - Sheet 14 of 21
AFPF Regulation: 5(2)(k)
Document Reference: B7

0 25 50 75 Meters
Scale@A1: 1:2,500

Geodetic Information:
Datum: OSGB 1936
Projection: British National Grid

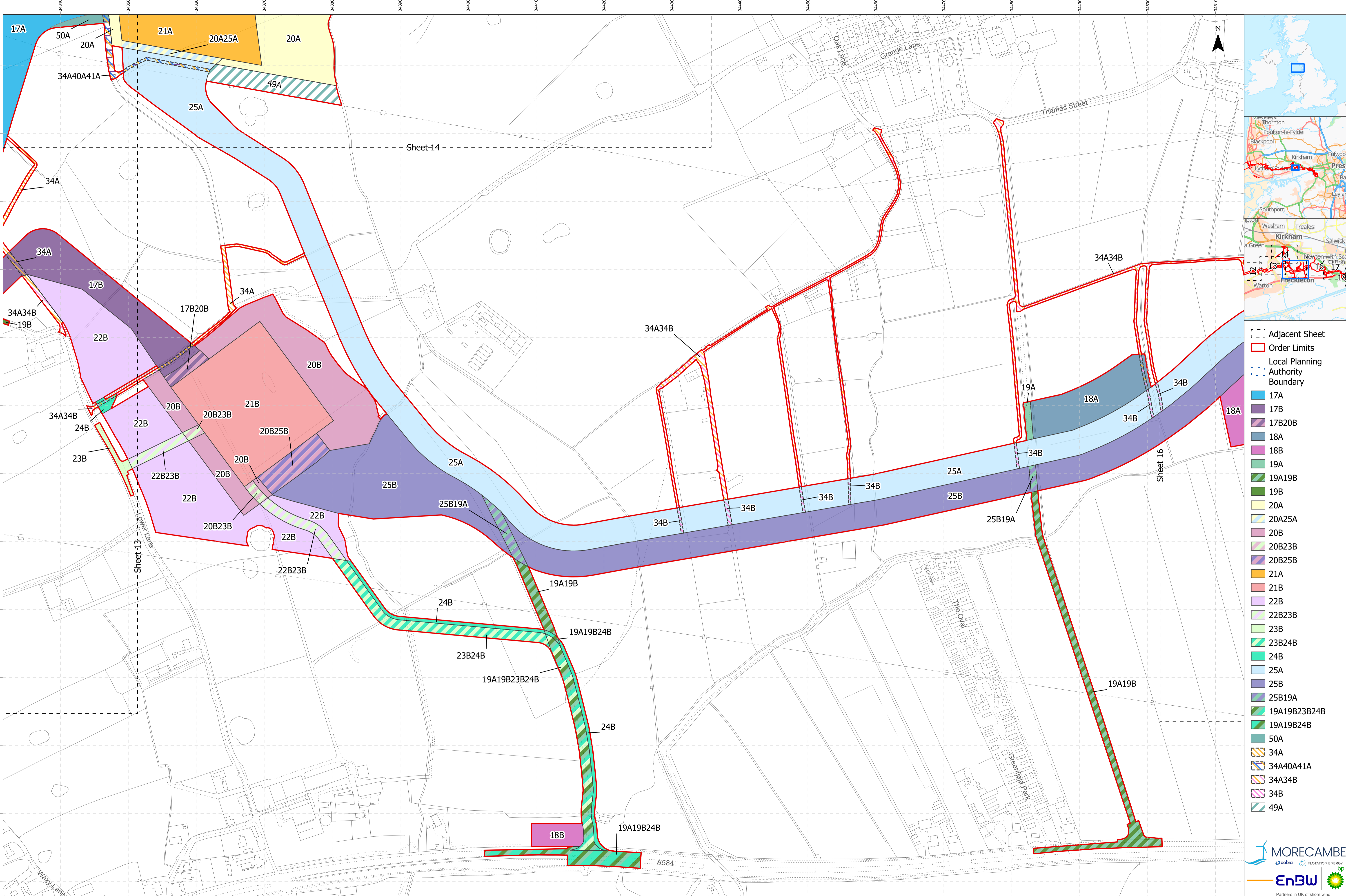
Data Sources: BP, Ordnance Survey
Based Upon The Ordnance Survey Map With The Sanction Of The
Controller Of HM Stationery Office. Crown Copyright Reserved. © OS
Licence No. 100042124

Service Layer Credits: GB Cartographic Local Names:
Contains OS data © Crown Copyright and database right
2023
Contains data from OS Zoomstack

VER	DATE	DETAILS	AUTH	CHK	APPRV
01	20/09/24	Final at DCO Submission	HAH	LM	AS
02	2/12/24	S51 Update	HAH	LM	AS

Drawing Number:
BP-GBR-MORG-REG-0175





Project Name:
MORGAN AND MORECAMBE OFFSHORE WIND FARMS:
TRANSMISSION ASSETS

Drawing Title:
Works Plan - Sheet 15 of 21
AFPF Regulation: 5(2)(k)
Document Reference: B7

0 25 50 75 Meters
Scale@A1: 1:2,500

Geodetic Information:
Datum: OSGB 1936
Projection: British National Grid

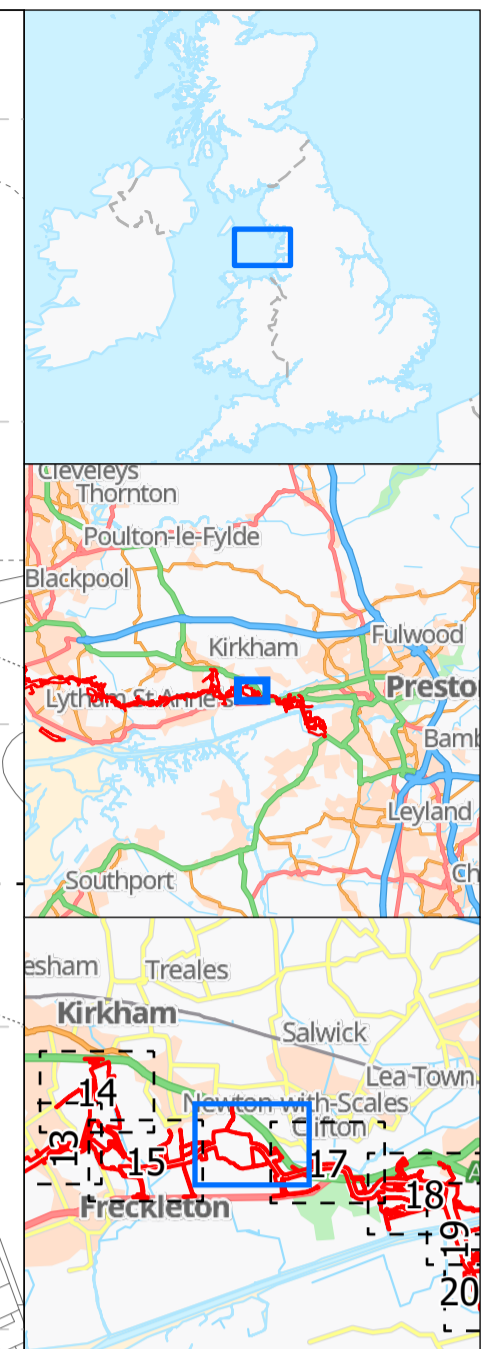
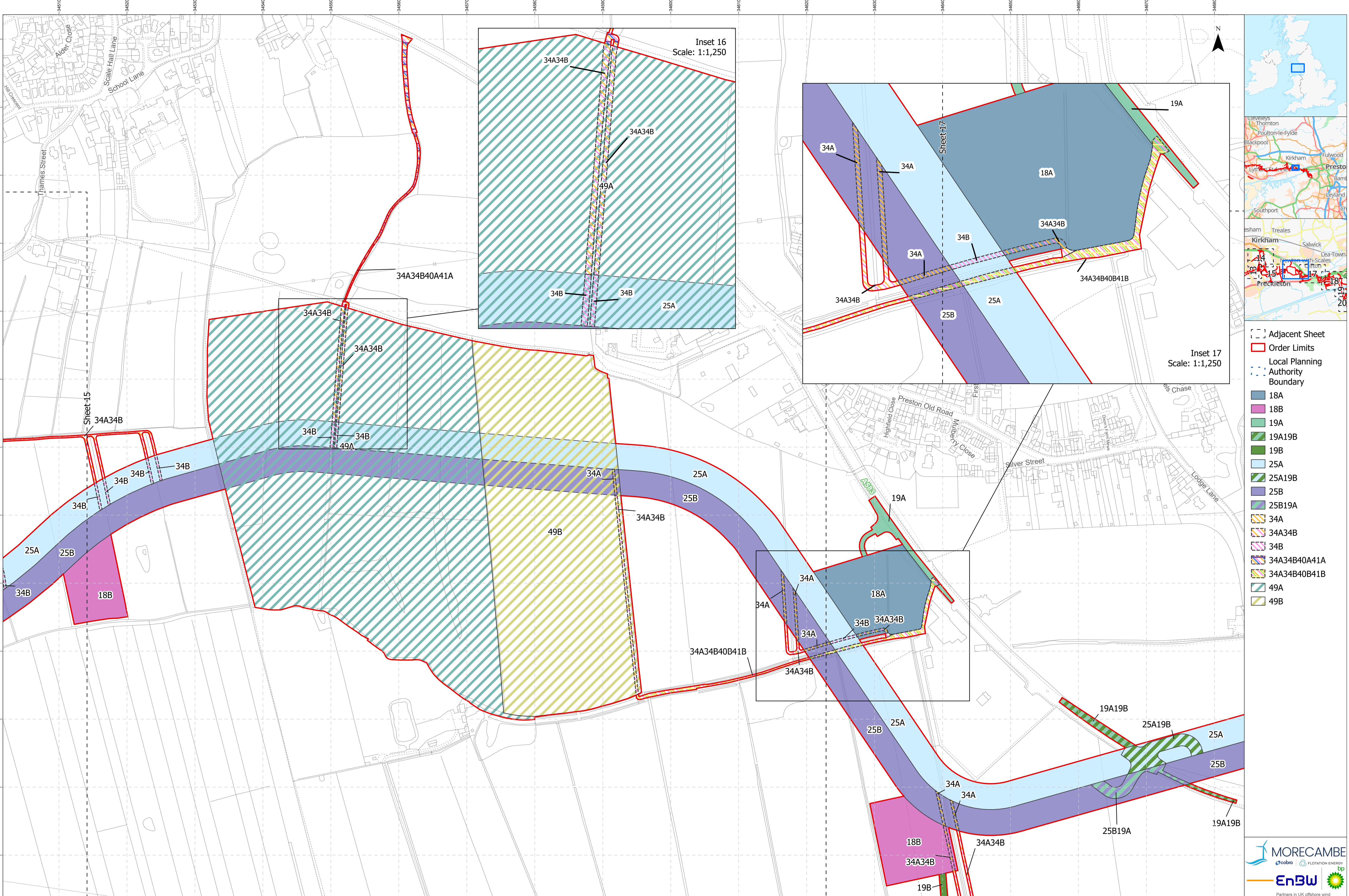
Data Sources: BP, Ordnance Survey
Based Upon The Ordnance Survey Map With The Sanction Of The
Controller Of HM Stationery Office. Crown Copyright Reserved. © OS
Licence No. 100042124

Service Layer Credits: GB Cartographic Local Names:
Contains OS data © Crown Copyright and database right
2023
Contains data from OS Zoomstack

VER	DATE	DETAILS	AUTH	CHK	APPRV
01	20/09/24	Final at DCO Submission	HAH	LM	AS
02	2/12/24	S51 Update	HAH	LM	AS

Drawing Number:
BP-GBR-MORG-REG-0175





- [---] Adjacent Sheet
- [Red Line] Order Limits
- [Dotted Line] Local Planning Authority Boundary
- [Dotted Line] Authority Boundary
- [Blue Box] 18A
- [Purple Box] 18B
- [Green Box] 19A
- [Green Box] 19A19B
- [Green Box] 19B
- [Light Blue Box] 25A
- [Green Box] 25A19B
- [Purple Box] 25B
- [Purple Box] 25B19A
- [Yellow/Blue Box] 34A
- [Yellow/Blue Box] 34A34B
- [Yellow/Blue Box] 34B
- [Yellow/Blue Box] 34A34B40A41A
- [Yellow/Blue Box] 34A34B40B41B
- [Yellow/Blue Box] 49A
- [Yellow/Blue Box] 49B

Project Name:
MORGAN AND MORECAMBE OFFSHORE WIND FARMS:
TRANSMISSION ASSETS

Drawing Title:
Works Plan - Sheet 16 of 21
AFPF Regulation: 5(2)(k)
Document Reference: B7

0 25 50 75 Meters
Scale@A1: 1:2,500

Geodetic Information:
Datum: OSGB 1936
Projection: British National Grid

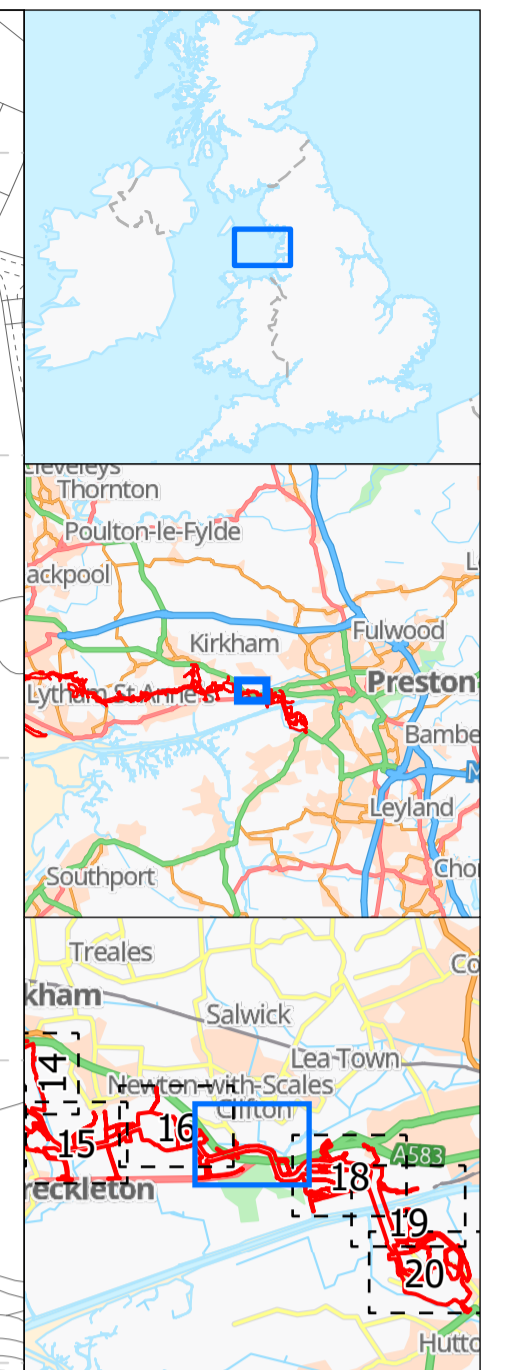
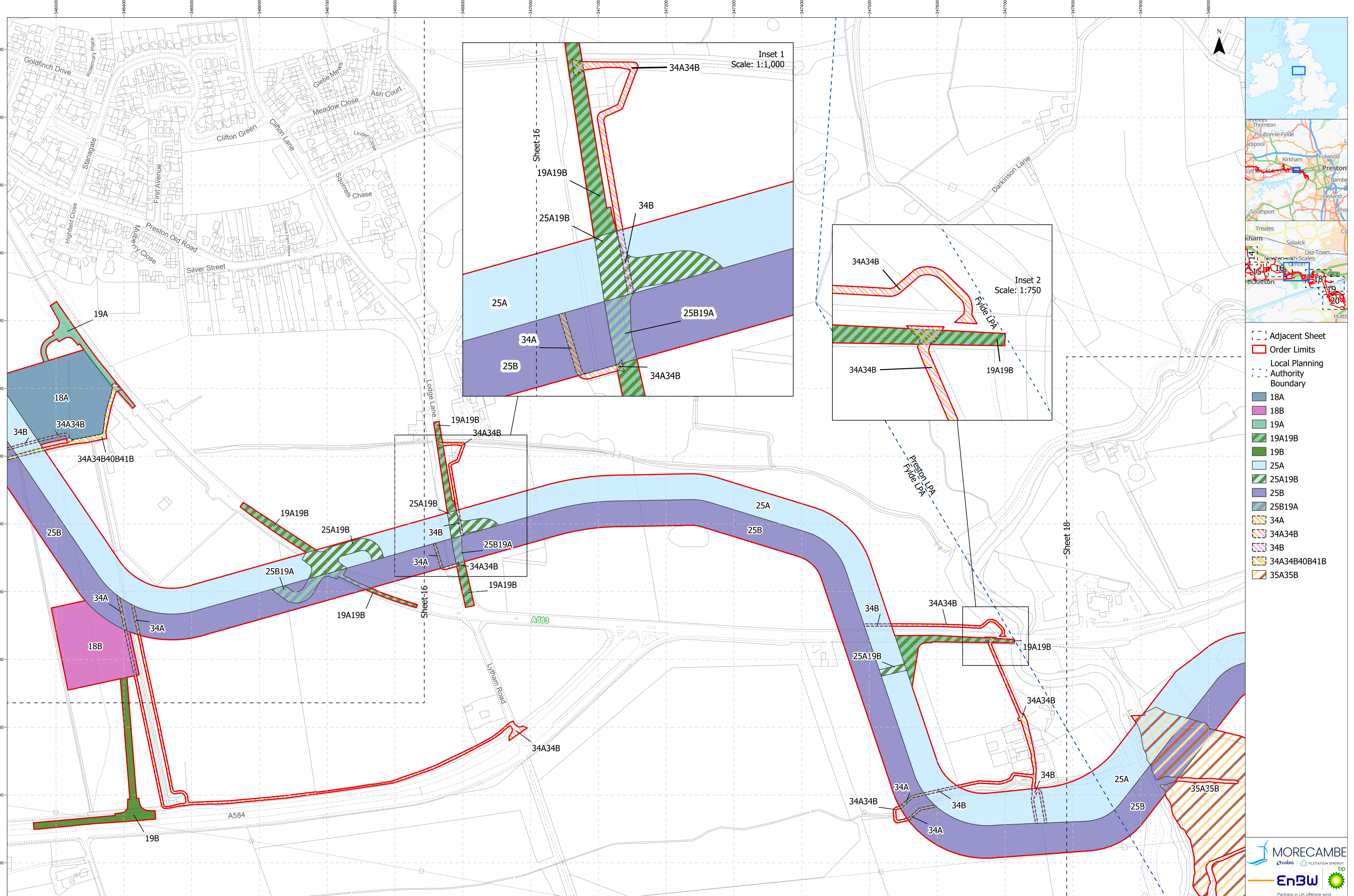
Data Sources: BP, Ordnance Survey
Based Upon The Ordnance Survey Map With The Sanction Of The
Controller Of HM Stationary Office. Crown Copyright Reserved. © OS
Licence No. 100042124

Service Layer Credits: GB Cartographic Local Names:
Contains OS data © Crown Copyright and database right
2023
Contains data from OS Zoomstack

VER	DATE	DETAILS	AUTH	CHK	APPRV
01	20/09/24	Final at DCO Submission	HAH	LM	AS
02	2/12/24	S51 Update	HAH	LM	AS



Drawing Number:
BP-GBR-MORG-REG-0175



- [Dashed Box] Adjacent Sheet
- [Red Line] Order Limits
- [Dotted Line] Local Planning Authority Boundary
- [Blue Box] 18A
- [Purple Box] 18B
- [Green Box] 19A
- [Green with Diagonal Lines Box] 19A19B
- [Green with Horizontal Lines Box] 19B
- [Light Blue Box] 25A
- [Green with Diagonal Lines Box] 25A19B
- [Purple Box] 25B
- [Purple with Diagonal Lines Box] 25B19A
- [Yellow with Diagonal Lines Box] 34A
- [Yellow with Diagonal Lines Box] 34A34B
- [Yellow with Diagonal Lines Box] 34B
- [Yellow with Diagonal Lines Box] 34A34B40B41B
- [Orange with Diagonal Lines Box] 35A35B

Project Name:
MORGAN AND MORECAMBE OFFSHORE WIND FARMS:
TRANSMISSION ASSETS

Drawing Title:
Works Plan - Sheet 17 of 21
AFP Regulation: 5(2)(k)
Document Reference: B7

0 25 50 75 Meters
Scale@A1: 1:2,500

Geodetic Information:
Datum: OSGB 1936
Projection: British National Grid

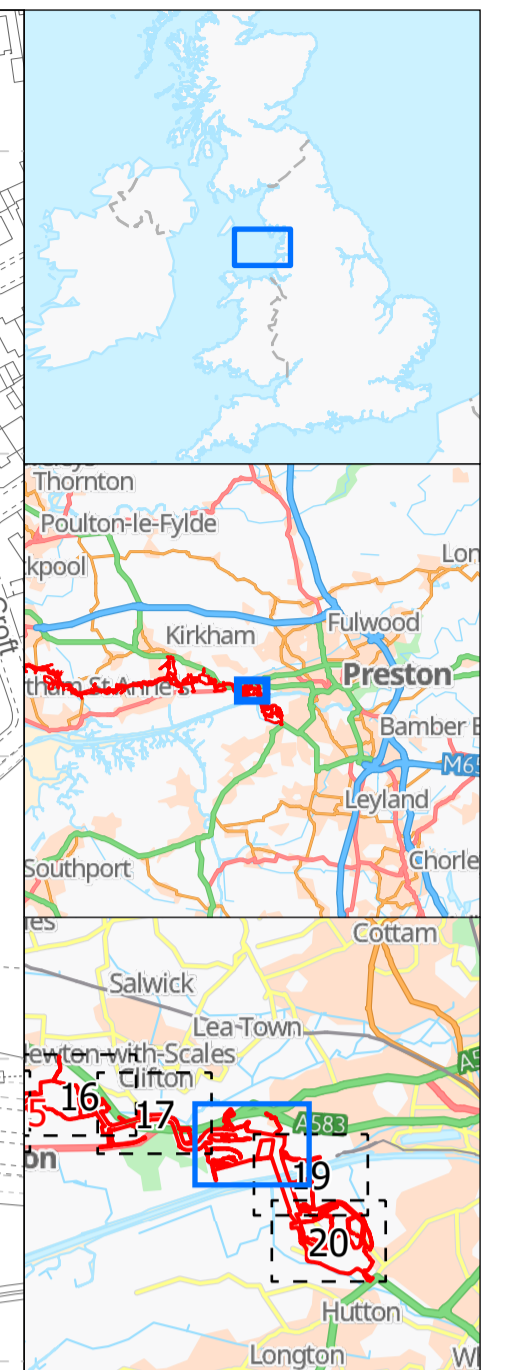
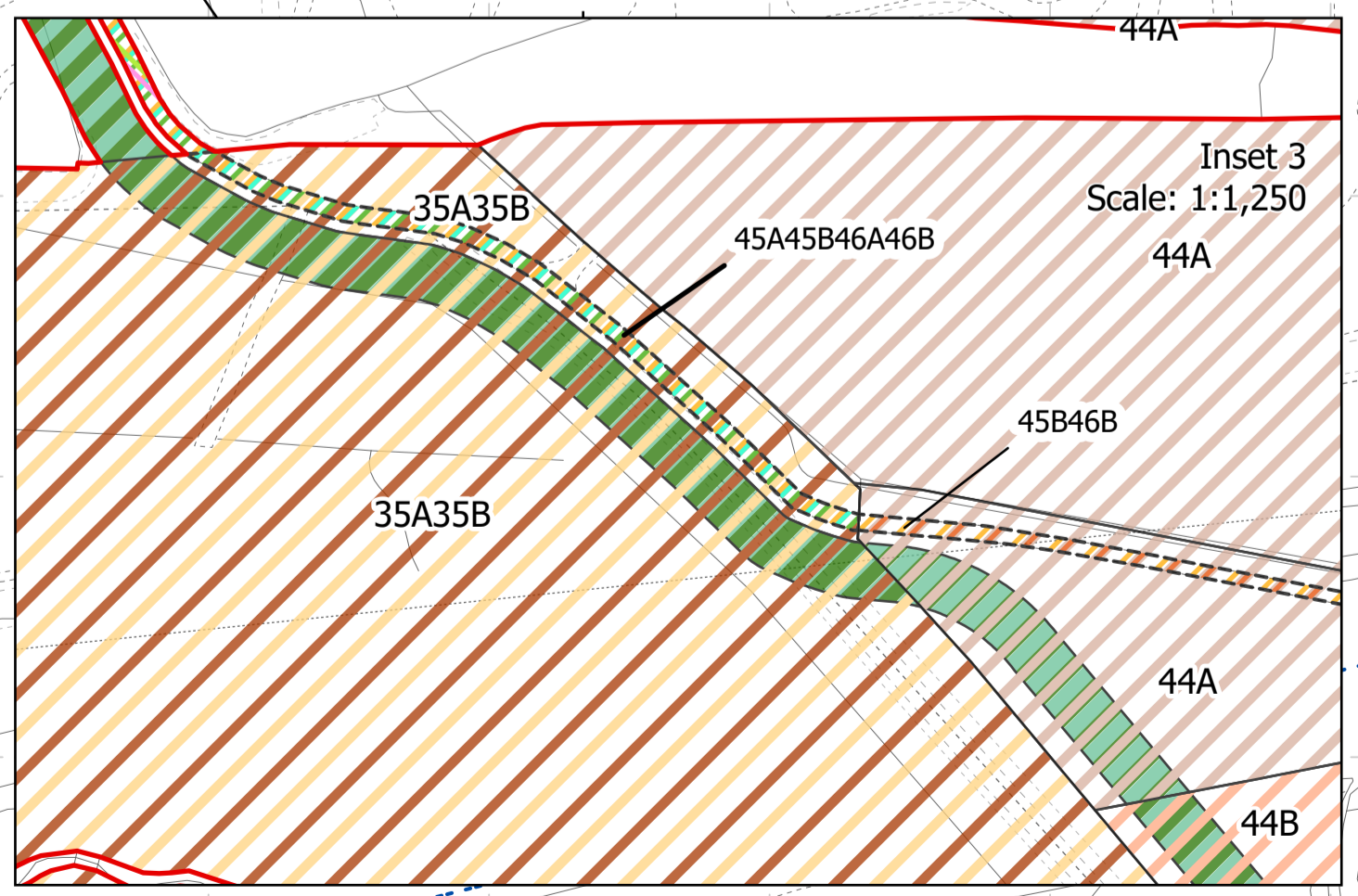
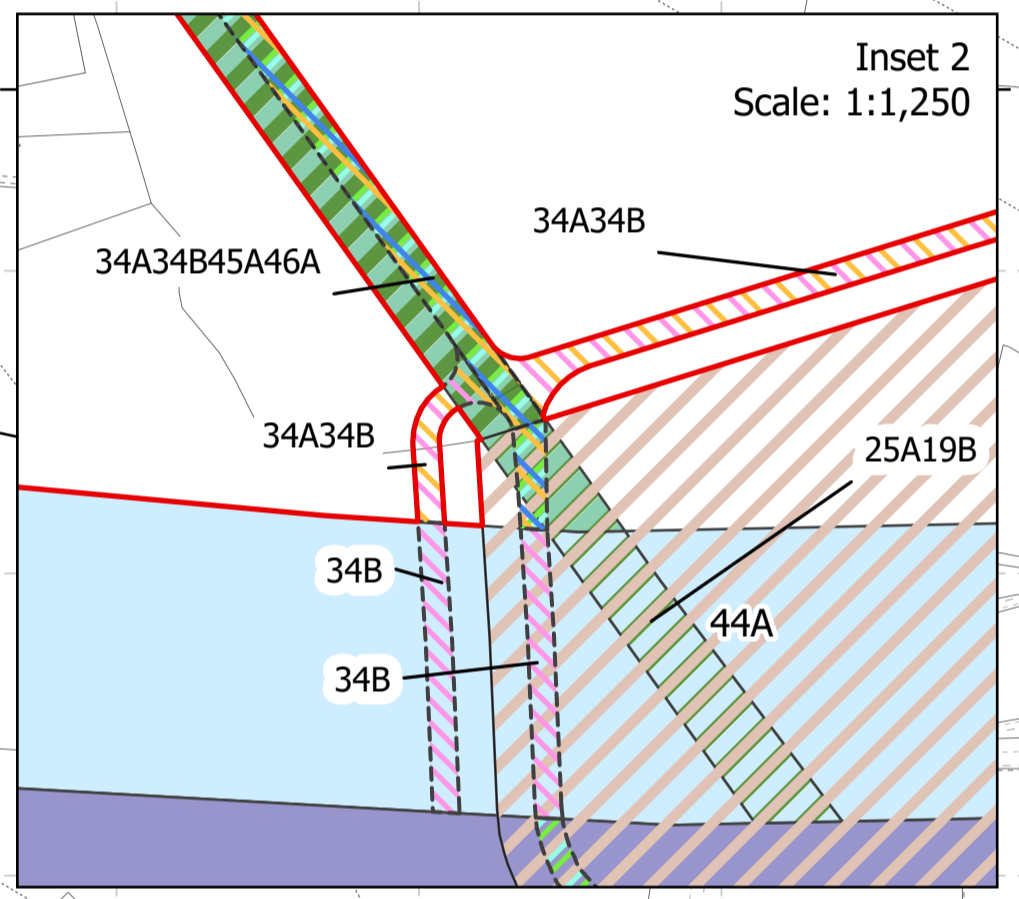
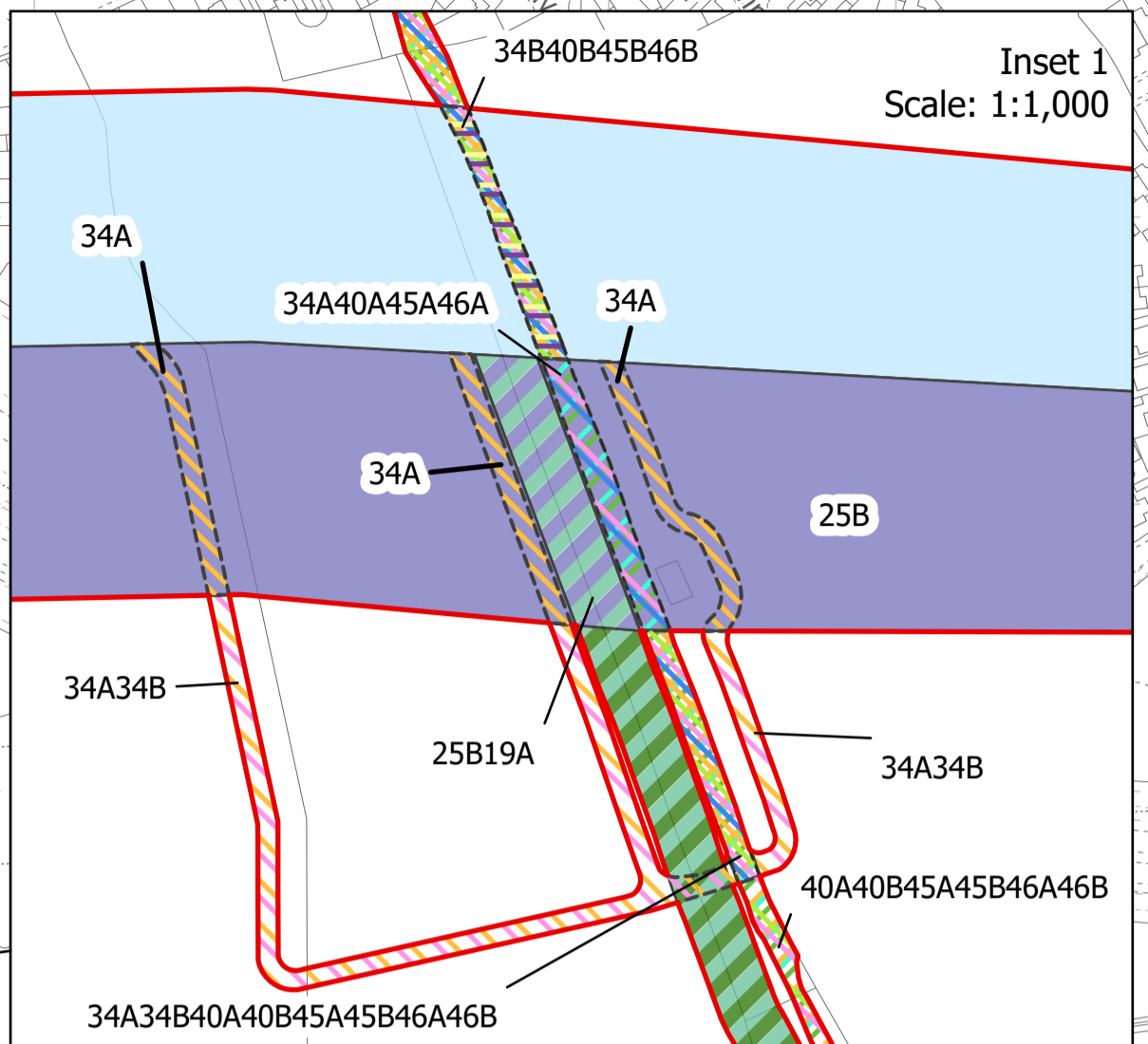
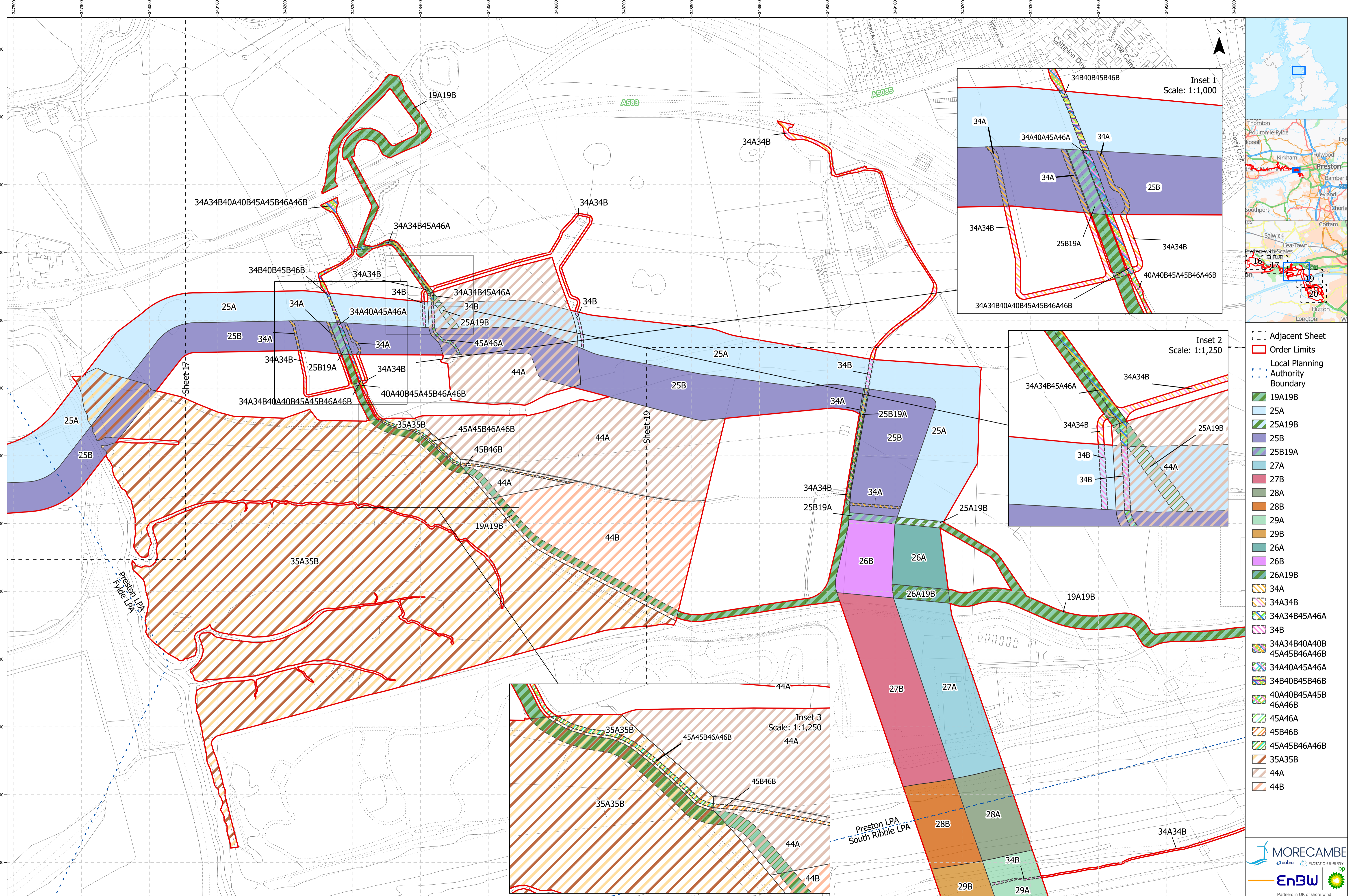
Data Sources: BP, Ordnance Survey
Based Upon The Ordnance Survey Map With The Sanction Of The
Controller Of HM Stationery Office. Crown Copyright Reserved. © OS
Licence No. 100042124

Service Layer Credits: GB Cartographic Local Names:
Contains OS data © Crown Copyright and database right
2023
Contains data from OS Zoomstack

VER	DATE	DETAILS	AUTH	CHK	APPRV
01	20/09/24	DCO at Final Submission	HAH	LM	AS
02	02/12/24	S51 Update	HAH	LM	AS

Drawing Number:
BP-GBR-MORG-REG-0175





- Adjacent Sheet
- Order Limits
- Local Planning Authority Boundary
- 19A19B
- 25A
- 25A19B
- 25B
- 25B19A
- 27A
- 27B
- 28A
- 28B
- 29A
- 29B
- 26A
- 26B
- 26A19B
- 34A
- 34A34B
- 34A34B45A46A
- 34B
- 34A34B40A40B45A45B46A46B
- 45A45B46A46B
- 34B40B45B46B
- 40A40B45A45B46A46B
- 46A46B
- 45A46A
- 45B46B
- 45A45B46A46B
- 35A35B
- 44A
- 44B

Project Name:
MORGAN AND MORECAMBE OFFSHORE WIND FARMS:
TRANSMISSION ASSETS

Drawing Title:
Works Plan - Sheet 18 of 21
AFPF Regulation: 5(2)(k)
Document Reference: B7

0 25 50 75 Meters
Scale@A1: 1:2,500

Geodetic Information:
Datum: OSGB 1936
Projection: British National Grid

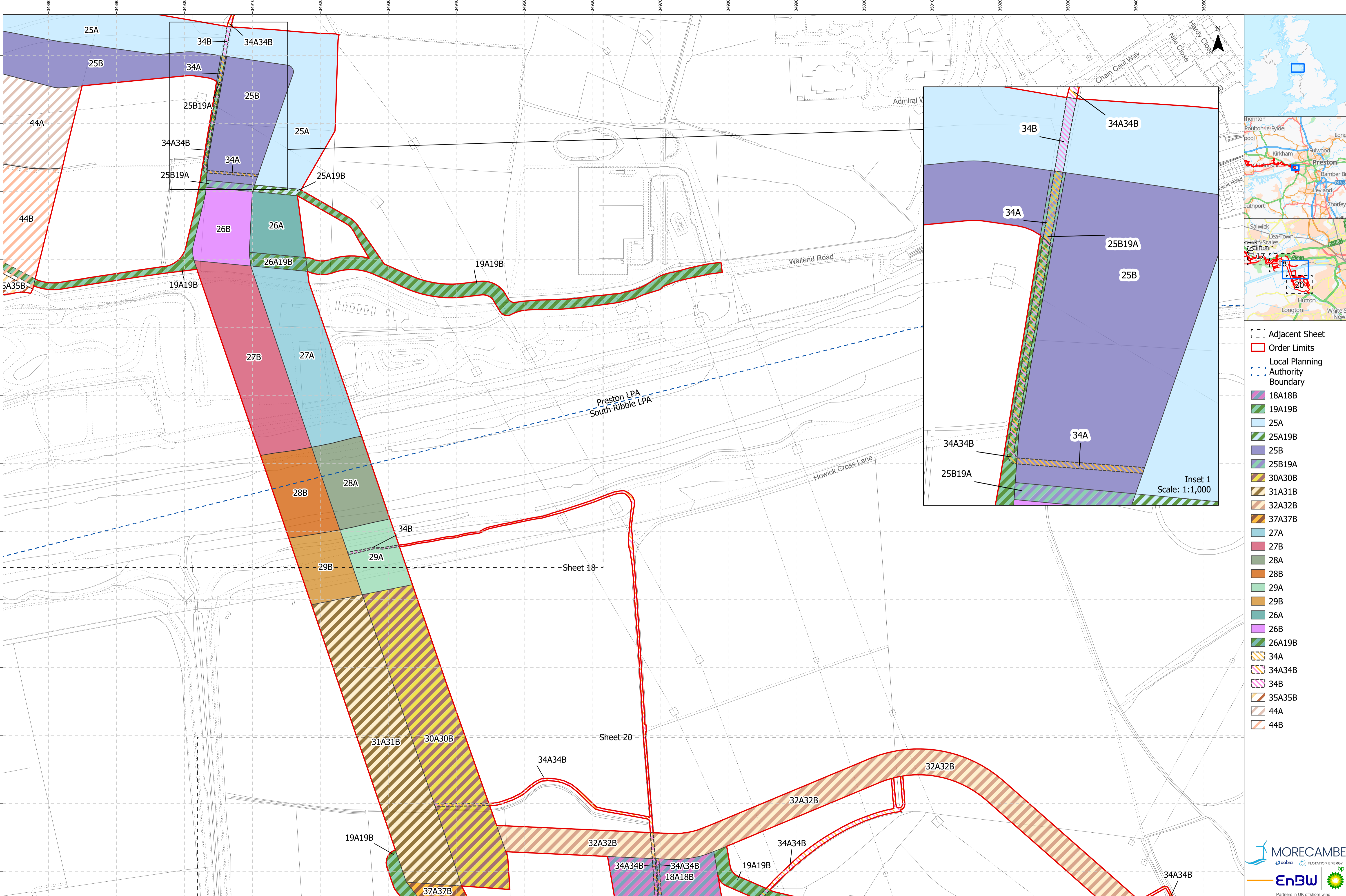
Data Sources: BP, Ordnance Survey
Based Upon The Ordnance Survey Map With The Sanction Of The
Controller Of HM Stationery Office. Crown Copyright Reserved. © OS
Licence No. 100042124

Service Layer Credits: GB Cartographic Local Names:
Contains OS data © Crown Copyright and database right
2023
Contains data from OS Zoomstack

VER	DATE	DETAILS	AUTH	CHK	APPRV
01	20/09/24	Final at DCO Submission	HAH	LM	AS
02	02/12/24	S51 Update	HAH	LM	AS



Drawing Number:
BP-GBR-MORG-REG-0175



- [] Adjacent Sheet
- [] Order Limits
- [] Local Planning Authority Boundary
- [] 18A18B
- [] 19A19B
- [] 25A
- [] 25A19B
- [] 25B
- [] 25B19A
- [] 30A30B
- [] 31A31B
- [] 32A32B
- [] 37A37B
- [] 27A
- [] 27B
- [] 28A
- [] 28B
- [] 29A
- [] 29B
- [] 26A
- [] 26B
- [] 26A19B
- [] 34A
- [] 34A34B
- [] 34B
- [] 35A35B
- [] 44A
- [] 44B

Project Name:
MORGAN AND MORECAMBE OFFSHORE WIND FARMS:
TRANSMISSION ASSETS

Drawing Title:
Works Plan - Sheet 19 of 21
AFPF Regulation: 5(2)(k)
Document Reference: B7

0 25 50 75 Meters
Scale@A1: 1:2,500

Geodetic Information:
Datum: OSGB 1936
Projection: British National Grid

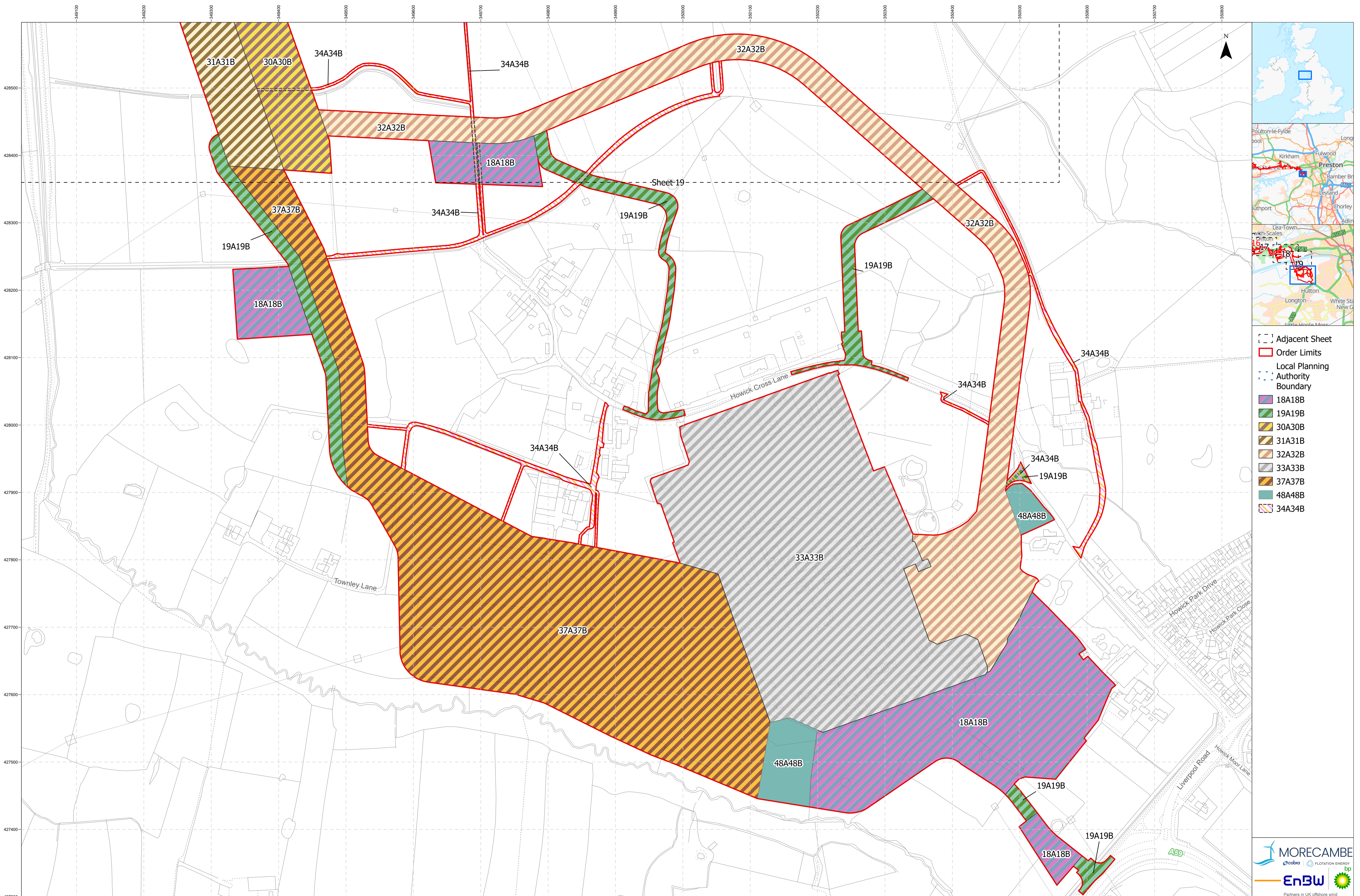
Data Sources: BP, Ordnance Survey
Based Upon The Ordnance Survey Map With The Sanction Of The
Controller Of HM Stationery Office. Crown Copyright Reserved. © OS
Licence No. 100042124

Service Layer Credits: GB Cartographic Local Names:
Contains OS data © Crown Copyright and database right
2023
Contains data from OS Zoomstack

VER	DATE	DETAILS	AUTH	CHK	APPRV
01	20/09/24	Final at DCO Submission	HAH	LM	AS
02	3/12/24	S51 Update	HAH	LM	AS

Drawing Number:
BP-GBR-MORG-REG-0175





- Adjacent Sheet
- Order Limits
- Local Planning Authority Boundary
- 18A18B
- 19A19B
- 30A30B
- 31A31B
- 32A32B
- 33A33B
- 37A37B
- 48A48B
- 34A34B

Project Name:
MORGAN AND MORECAMBE OFFSHORE WIND FARMS:
TRANSMISSION ASSETS

Drawing Title:
Works Plan - Sheet 20 of 21
AFPF Regulation: 5(2)(k)
Document Reference: B7

0 25 50 75 Meters
Scale@A1: 1:2,500

Geodetic Information:
Datum: OSGB 1936
Projection: British National Grid

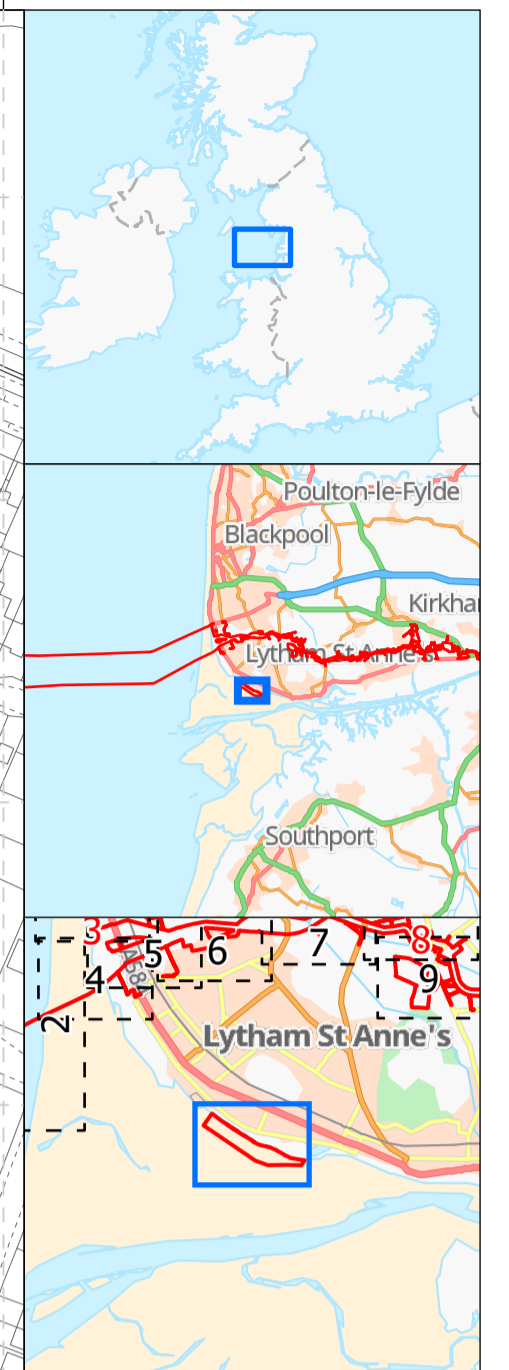
Data Sources: BP, Ordnance Survey
Based Upon The Ordnance Survey Map With The Sanction Of The
Controller Of HM Stationery Office. Crown Copyright Reserved. © OS
Licence No. 100042124

Service Layer Credits: GB Cartographic Local Names:
Contains OS data © Crown Copyright and database right
2023
Contains data from OS Zoomstack

VER	DATE	DETAILS	AUTH	CHK	APPRV
01	20/09/24	Final at DCO Submission	HAH	LM	AS
02	2/12/24	S51 Update	HAH	LM	AS

Drawing Number:
BP-GBR-MORG-REG-0175



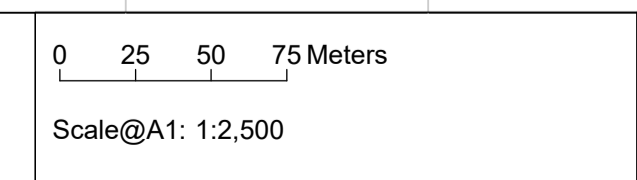


- Order Limits
- Local Planning Authority Boundary
- 49A49B



Project Name:
MORGAN AND MORECAMBE OFFSHORE WIND FARMS:
TRANSMISSION ASSETS

Drawing Title:
Works Plan - Sheet 21 of 21
AFPF Regulation: 5(2)(k)
Document Reference: B7



Geodetic Information:
Datum: OSGB 1936
Projection: British National Grid

Data Sources: BP, Ordnance Survey
Based Upon The Ordnance Survey Map With The Sanction Of The
Controller Of HM Stationery Office. Crown Copyright Reserved. © OS
Licence No. 100042124

Service Layer Credits: GB Cartographic Local Names:
Contains OS data © Crown Copyright and database right
2023
Contains data from OS Zoomstack

VER	DATE	DETAILS	AUTH	CHK	APPRV
01	20/09/24	Final at DCO Submission	HAH	LM	AS
02	2/12/24	S51 Update	HAH	LM	AS

Drawing Number:
BP-GBR-MORG-REG-0175